MEDINA COUNTY FIVE-YEAR FACILITY PLANNING AREA (FPA) BOUNDARY AND PRESCRIPTION UPDATE

Planning and Programming Committee

July 10, 2026

NOACA
Northeast Ohio Areawide Coordinating Agency

ACTION REQUESTED

Recommend this item to the Executive Committee for placement on the September 2026 Board of Directors agenda:

- Medina County Five-Year Facility Planning Area (FPA) Boundary and Prescription Update

PREVIOUS ACTION

This item was recommended by the Water Quality Subcommittee.

NOACA
Northeast Ohio Areawide Coordinating Agency

MEDINA COUNTY FIVE-YEAR UPDATE

- Reviewed and proposed updates to over 3,600 parcels
- Transitioned Local Prescription areas to default prescriptions for clarity and regional consistency
  - Approximately 3,320 parcels
- Updated information in *Clean Water 2020*
- All DMAs are in agreement



NOACA
Northeast Ohio Areawide Coordinating Agency

FIVE-YEAR UPDATE PROCESS

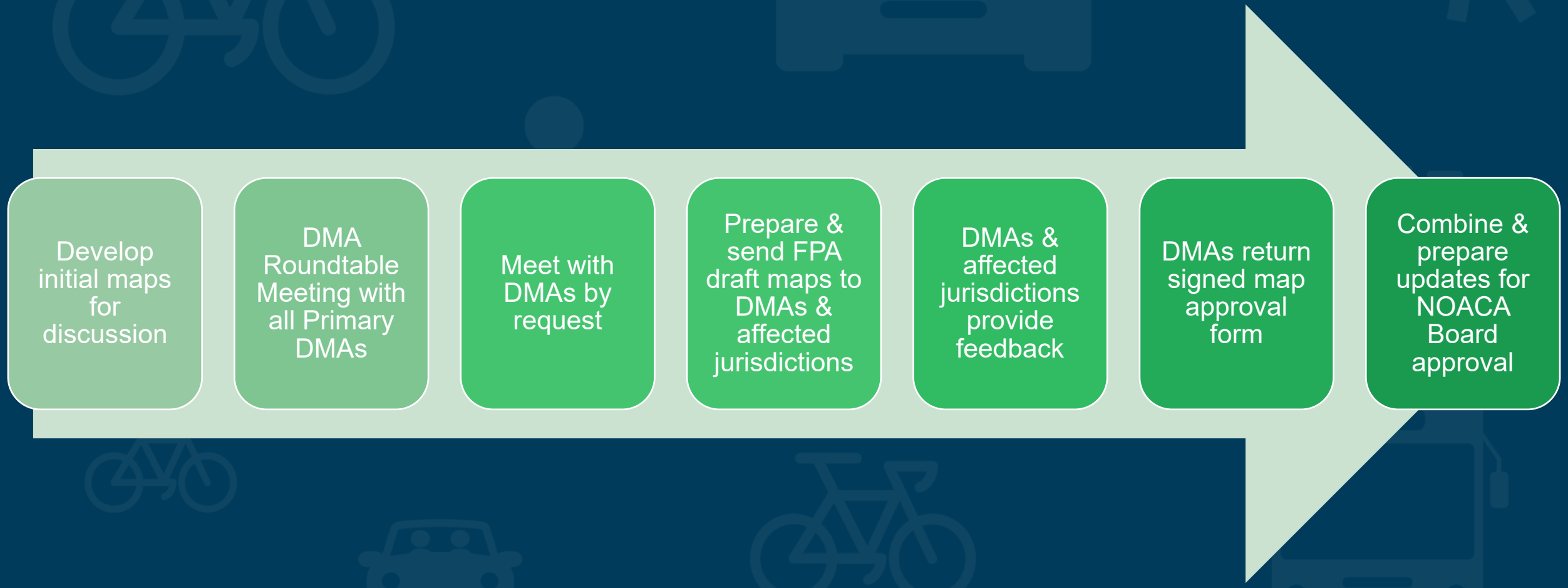

NOACA
Northeast Ohio Areawide Coordinating Agency

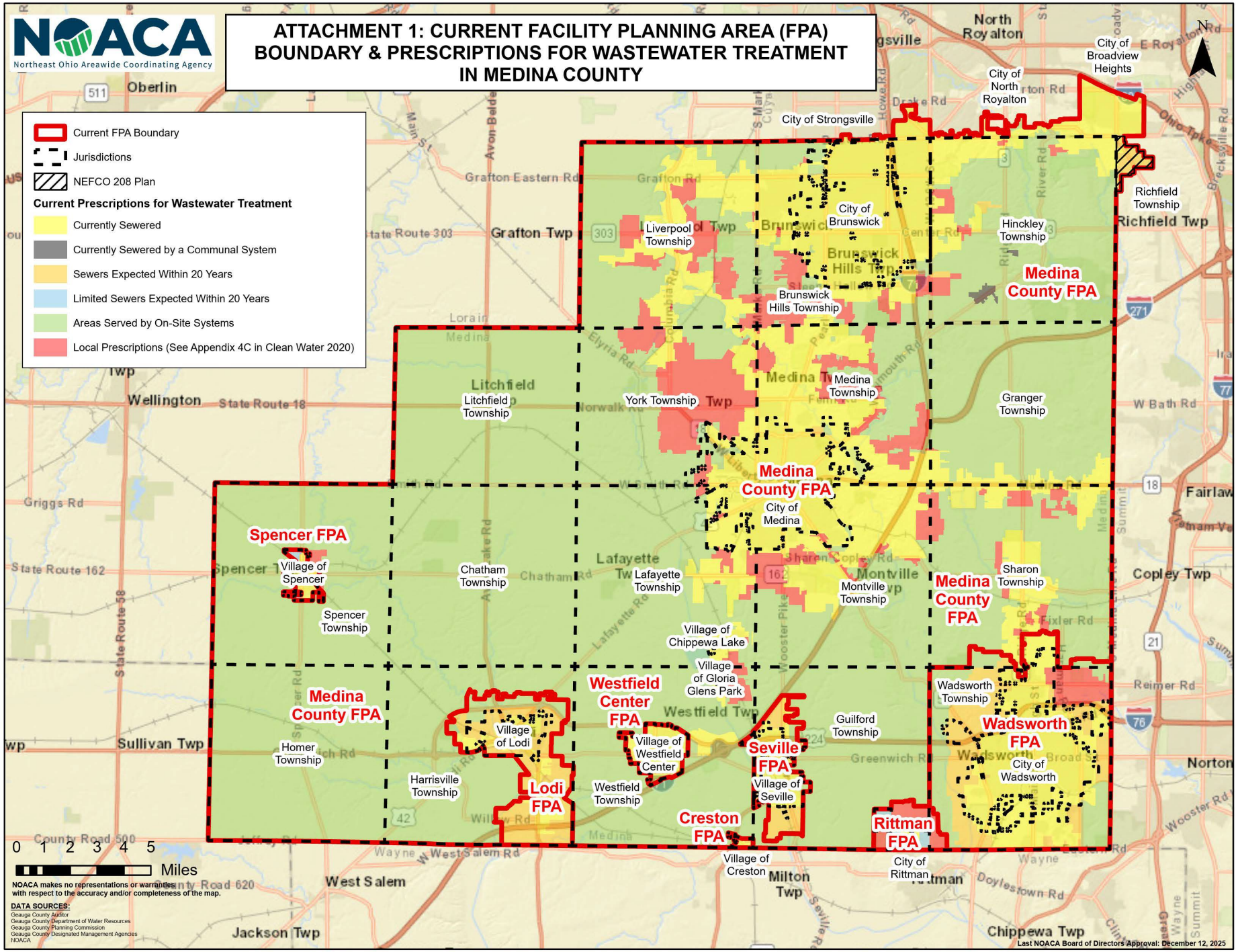
NOACA
Northeast Ohio Areawide Coordinating Agency
ATTACHMENT 1: CURRENT FACILITY PLANNING AREA (FPA) BOUNDARY & PRESCRIPTIONS FOR WASTEWATER TREATMENT IN MEDINA COUNTY
Current FPA Boundary
Jurisdictions
NEFCO 208 Plan
Current Prescriptions for Wastewater Treatment
Currently Sewered
Currently Sewered by a Communal System
Sewers Expected Within 20 Years
Limited Sewers Expected Within 20 Years
Areas Served by On-Site Systems
Local Prescriptions (See Appendix 4C in Clean Water 2020)
Medina County FPA
Spencer FPA
Lodi FPA
Westfield Center FPA
Creston FPA
Seville FPA
Rittman FPA
Wadsworth FPA
City of Broadview Heights
City of North Royalton
City of Strongsville
City of Brunswick
Liverpool Township
Brunswick Hills Township
Hinckley Township
Richfield Township
Medina Township
Granger Township
York Township
Litchfield Township
City of Medina
Lafayette Township
Chatham Township
Montville Township
Sharon Township
Village of Spencer
Spencer Township
Village of Chippewa Lake
Village of Gloria Glens Park
Wadsworth Township
Guilford Township
City of Wadsworth
Village of Lodi
Village of Westfield Center
Homer Township
Harrisville Township
Westfield Township
Village of Seville
Village of Creston
City of Rittman
0 1 2 3 4 5
Miles
NOACA makes no representations or warranties with respect to the accuracy and/or completeness of the map.
DATA SOURCES:
Geauga County Auditor
Geauga County Department of Water Resources
Geauga County Planning Commission
Geauga County Designated Management Agencies
NOACA
Last NOACA Board of Directors Approval: December 12, 2025

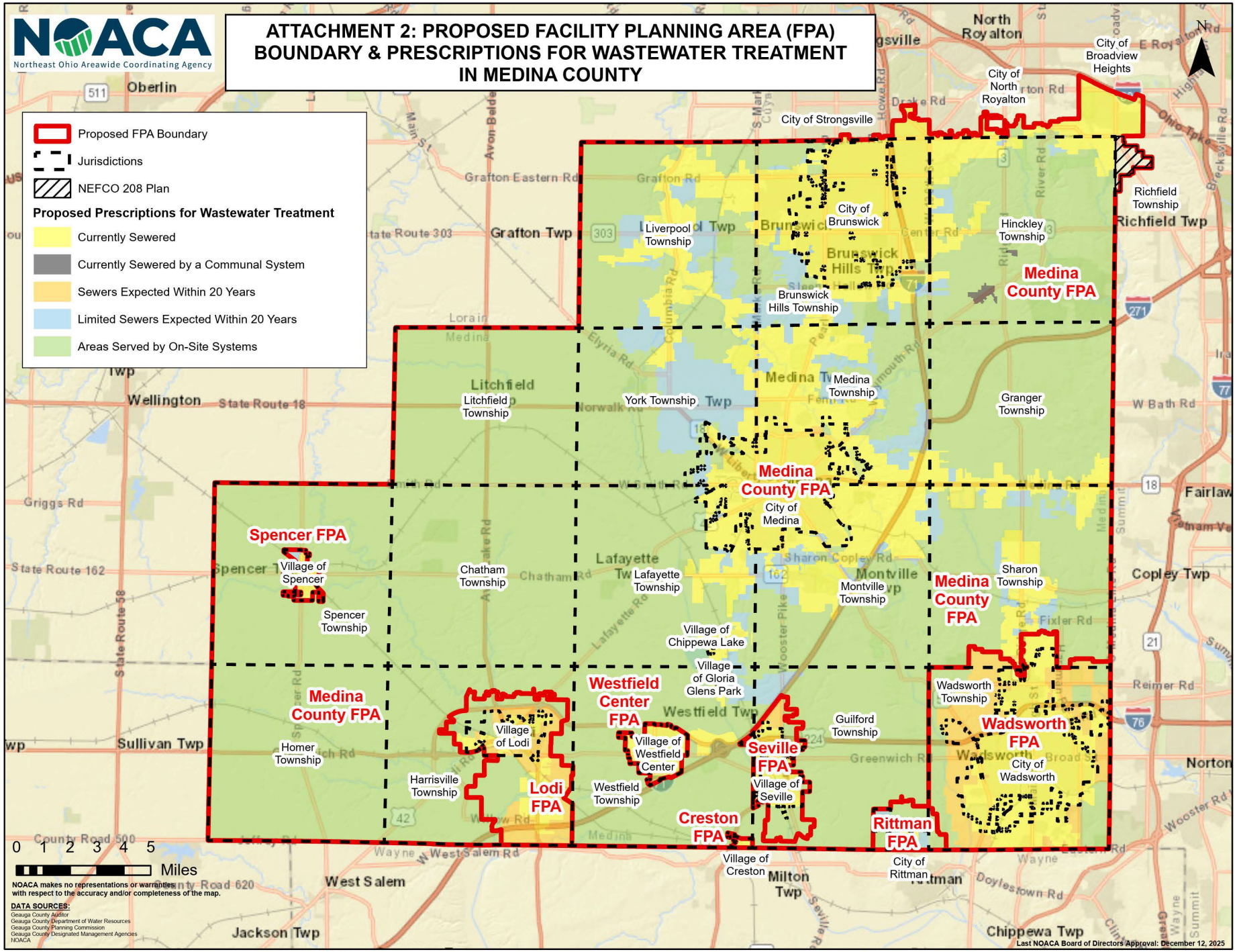
NOACA
Northeast Ohio Areawide Coordinating Agency
ATTACHMENT 2: PROPOSED FACILITY PLANNING AREA (FPA) BOUNDARY & PRESCRIPTIONS FOR WASTEWATER TREATMENT IN MEDINA COUNTY
Proposed FPA Boundary
Jurisdictions
NEFCO 208 Plan
Proposed Prescriptions for Wastewater Treatment
Currently Sewered
Currently Sewered by a Communal System
Sewers Expected Within 20 Years
Limited Sewers Expected Within 20 Years
Areas Served by On-Site Systems
Medina County FPA
Spencer FPA
Lodi FPA
Westfield Center FPA
Seville FPA
Creston FPA
Rittman FPA
Wadsworth FPA
Oberlin
North Royalton
City of Broadview Heights
City of North Royalton
City of Strongsville
Richfield Township
Richfield Twp
Grafton Twp
Liverpool Township
City of Brunswick
Brunswick Hills Township
Hinckley Township
Litchfield Township
Wellington
York Township
Medina Township
Granger Township
City of Medina
Griggs Rd
State Route 162
Spencer Township
Village of Spencer
Chatham Township
Lafayette Township
Montville Township
Sharon Township
Copley Twp
Village of Chippewa Lake
Village of Gloria Glens Park
Fixler Rd
Reimer Rd
Wadsworth Township
City of Wadsworth
Guilford Township
Homer Township
Village of Lodi
Harrisville Township
Village of Westfield Center
Westfield Township
Village of Seville
Village of Creston
City of Rittman
Sullivan Twp
West Salem
Jackson Twp
Milton Twp
Chippewa Twp
Norton
0 1 2 3 4 5
Miles
NOACA makes no representations or warranties with respect to the accuracy and/or completeness of the map.
DATA SOURCES:
Geauga County Auditor
Geauga County Department of Water Resources
Geauga County Planning Commission
Geauga County Designated Management Agencies
NOACA
Last NOACA Board of Directors Approval: December 12, 2025

LESSONS LEARNED

- Every update is different
- NOACA should develop a SOP and external process for tracking updates in the interim period of five-year updates
  - DMA roundtable
- Secondary DMA mapping
- Potential service area mapping is a useful tool for updating and maintaining FPA maps

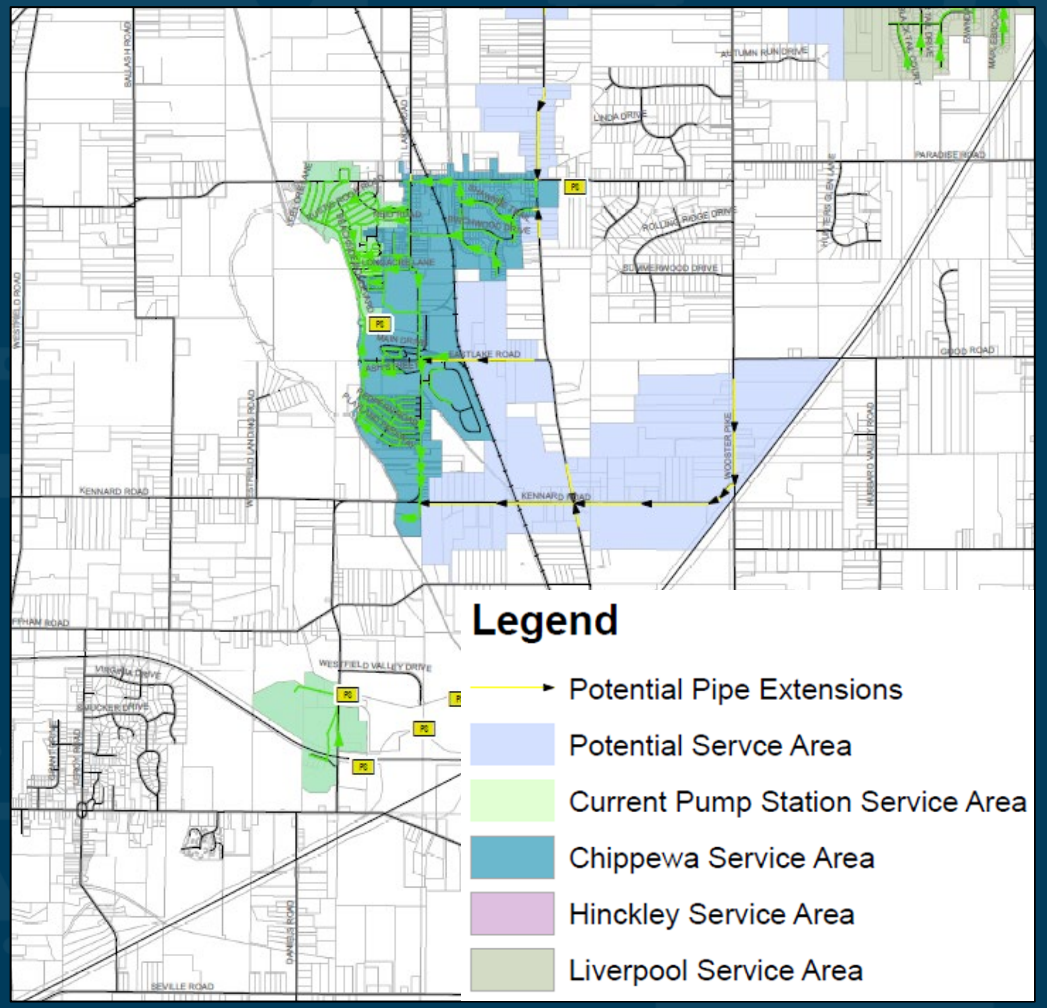

NOACA
Northeast Ohio Areawide Coordinating Agency

FIVE-YEAR COUNTYWIDE FPA UPDATES

- Lorain County next in the queue to address ongoing FPA negotiations
- Allows NOACA to engage with DMAs and affected jurisdictions more effectively
- Ensure that NOACA provides proper technical assistance to all DMAs and affected jurisdictions

County	Fiscal Year	Status
Medina	2026	In progress
Lorain	**2027**	**Upcoming July 2026**
Lake	**2028**	**Rescheduled**
Cuyahoga	2029	On schedule
Geauga	2030	On schedule

NOACA
Northeast Ohio Areawide Coordinating Agency

NEXT STEPS

NOACA
Northeast Ohio Areawide Coordinating Agency

ACTION

Recommend this item to the Executive Committee for placement on the September 2026 Board of Directors agenda:

- Medina County Five-Year Facility Planning Area (FPA) Boundary and Prescription Update

Motion
Second
Discussion
Put the Question

NOACA
Northeast Ohio Areawide Coordinating Agency

NOACA

Northeast Ohio Areawide Coordinating Agency

NOACA will **strengthen** regional cohesion, **preserve** existing infrastructure, and **build** a sustainable multimodal transportation system to **support** economic development and **enhance** quality of life in Northeast Ohio.

NOACA

Northeast Ohio Areawide Coordinating Agency