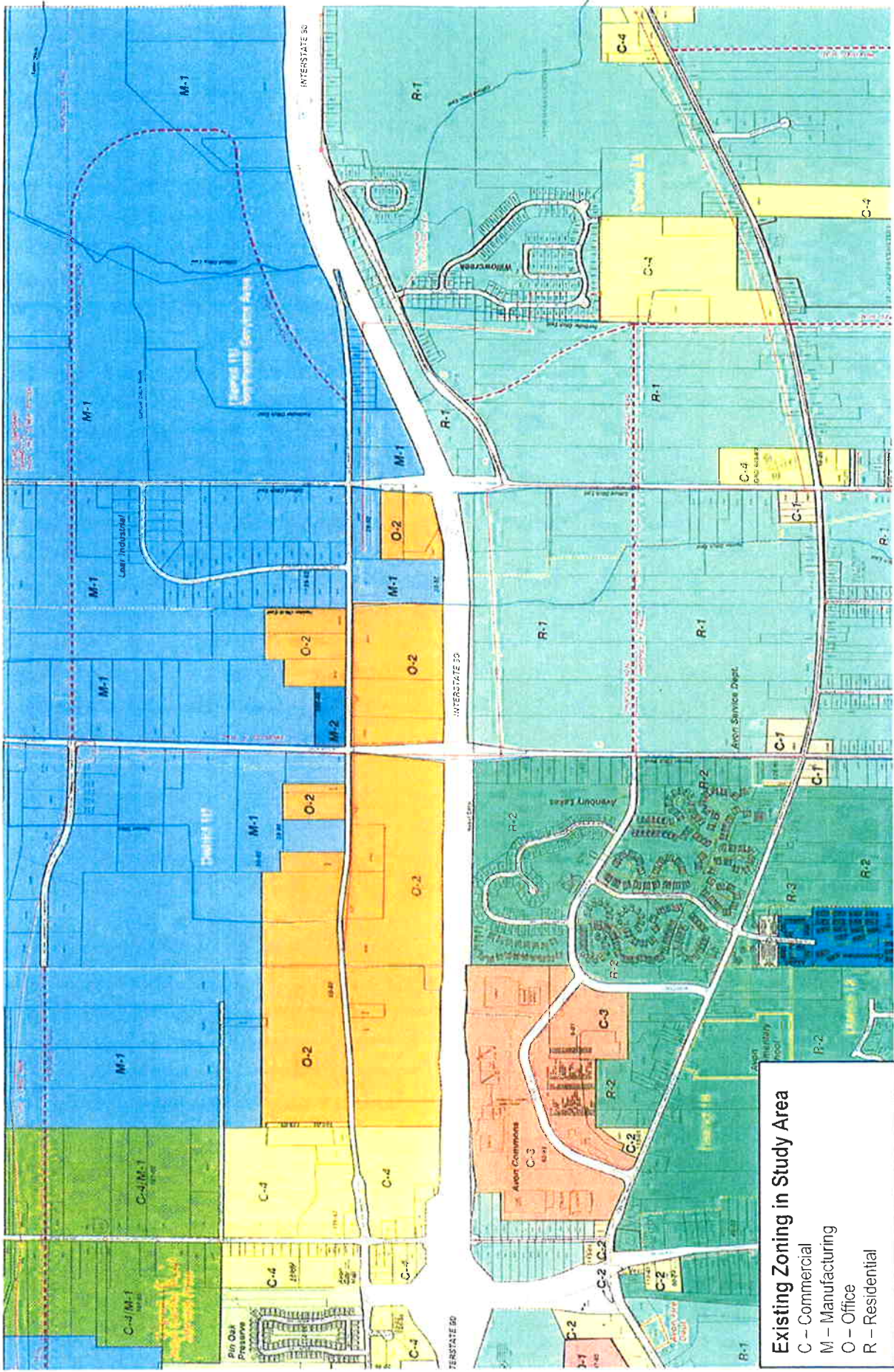
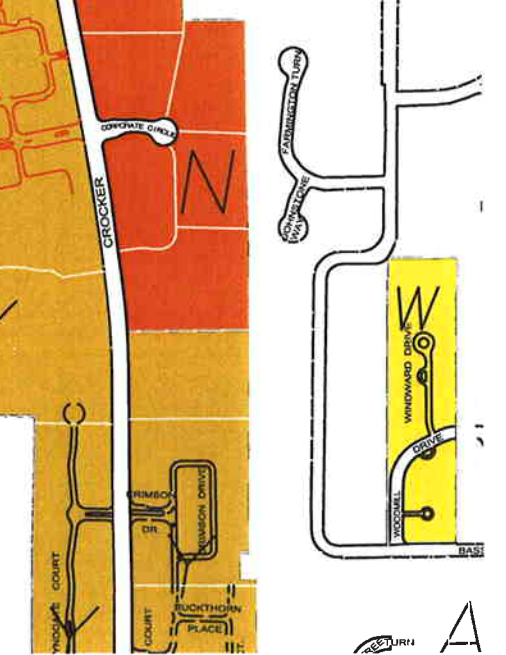
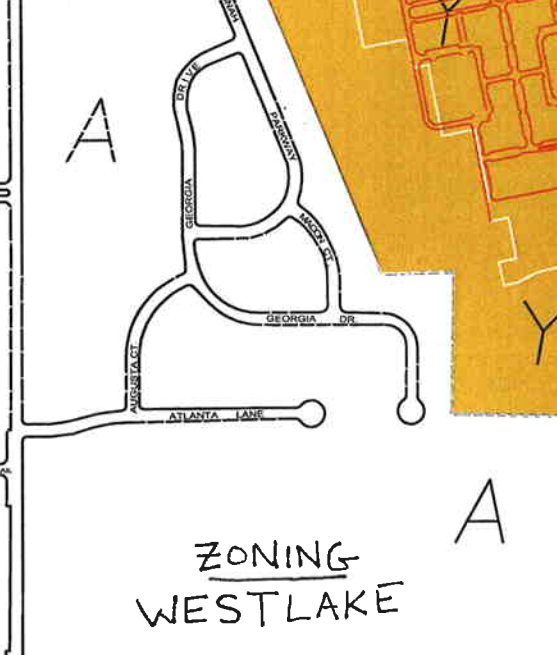
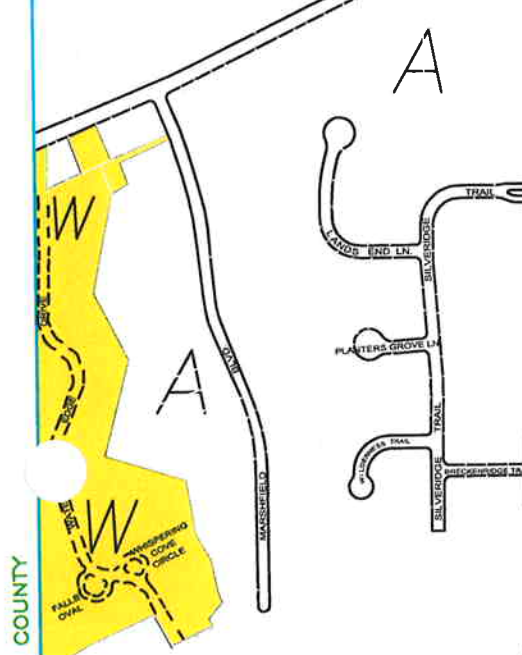
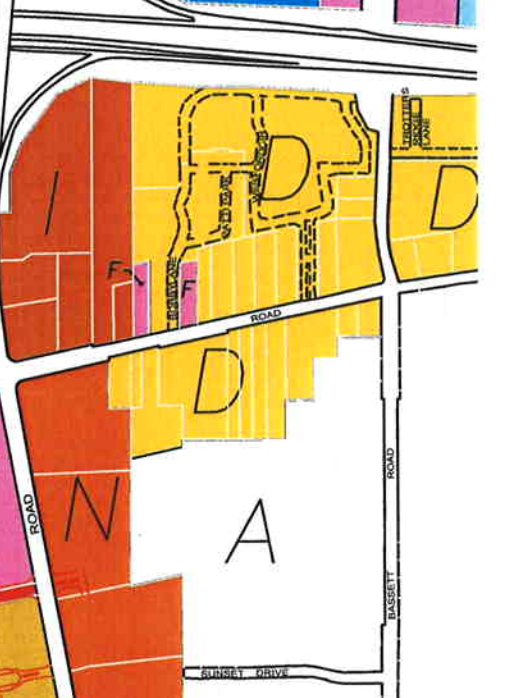
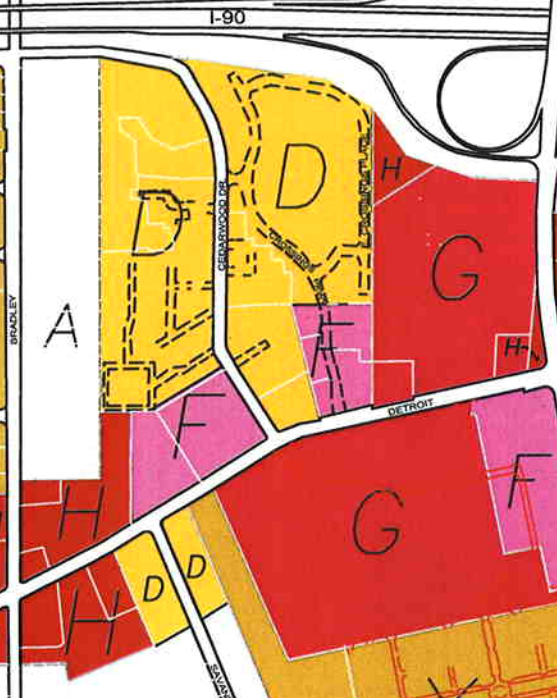
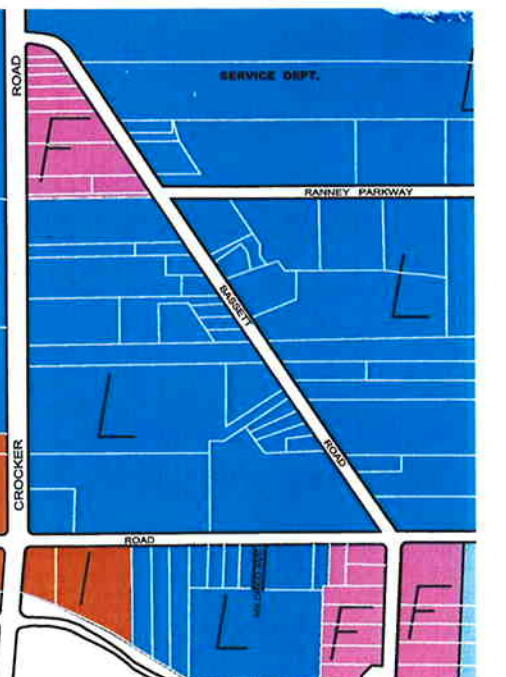

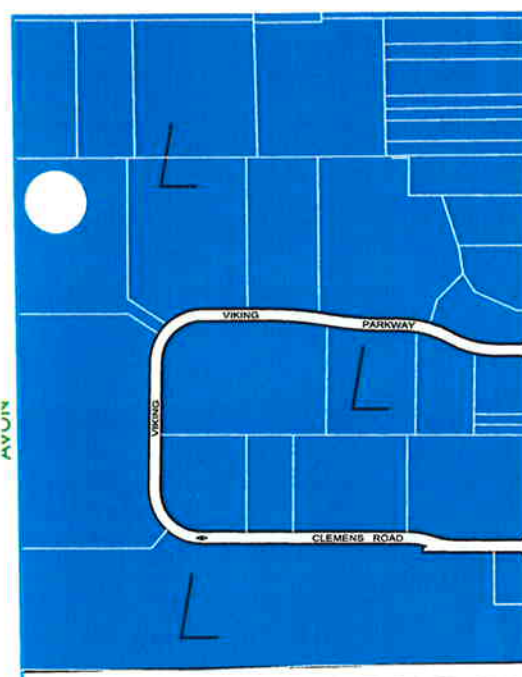
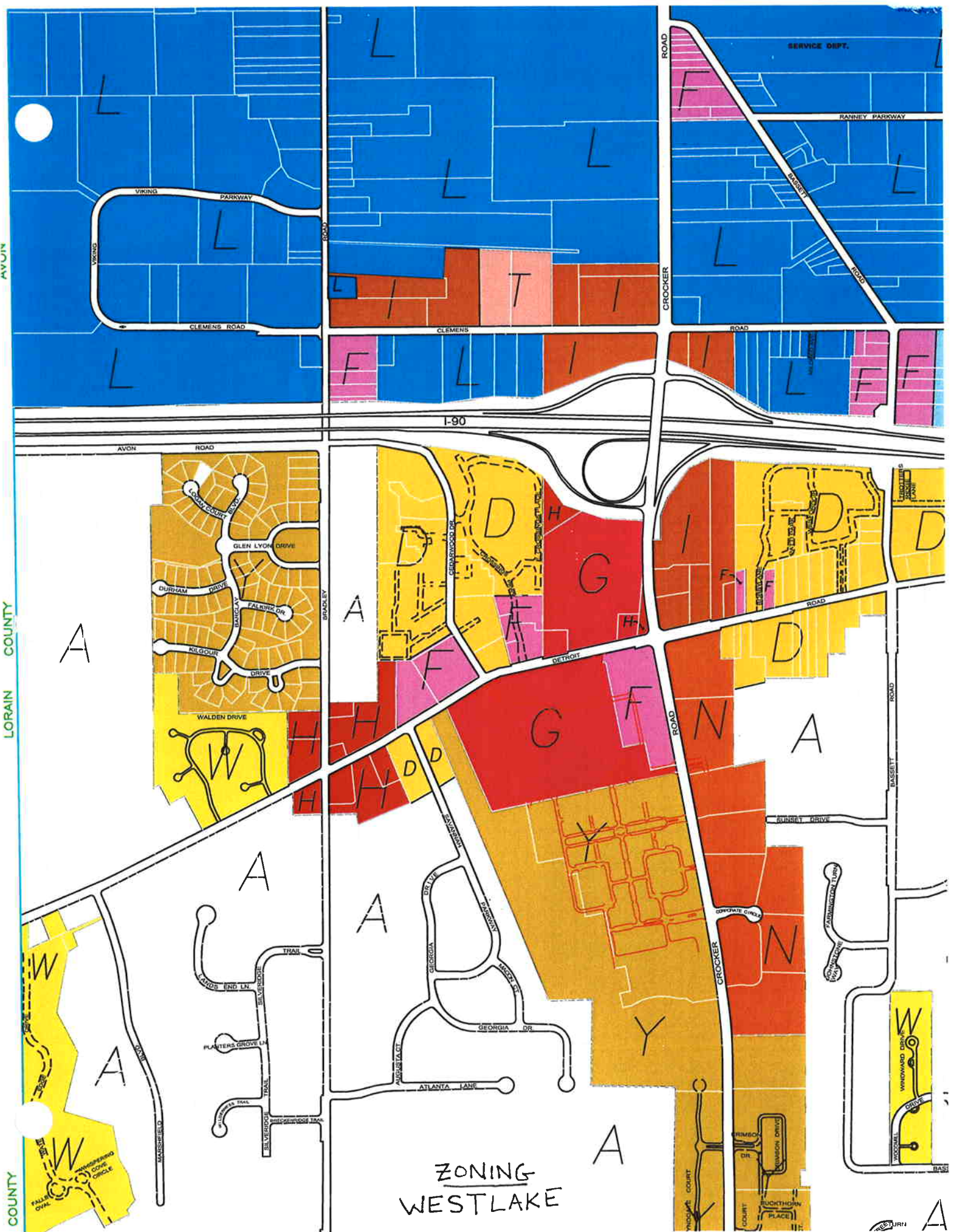


Appendix C: Maps



Existing Zoning in Study Area

- C – Commercial
- M – Manufacturing
- O – Office
- R – Residential



ZONING
WESTLAKE

AVON COUNTY

LORAIN COUNTY

COUNTY



LEGEND

DISTRICTS

RESIDENTIAL

ONE FAMILY
 ONE FAMILY CLUSTER
 TWO FAMILY
 MULTI FAMILY 40
 MULTI FAMILY 24
 MULTI FAMILY 15

A
 W
 B
 C
 D
 E

ZONING COLOR
 REFERENCE



ZONING TEXT
 REFERENCE

R 1F 80
 R 1F CLUSTER
 R 2F 100
 R MF 40
 R MF 24
 R MF 15

BUSINESS

OFFICE BUILDING
 EXECUTIVE OFFICE PARK
 SHOPPING CENTER
 GENERAL BUSINESS
 INTERCHANGE SERVICES
 RECREATION BUSINESS
 AUTOMOBILE PARKING
 HOTEL / MOTEL
 INTEGRATED SHOPPING
 FACILITIES

F
 N
 G
 H
 I
 J
 P
 T
 S



OB
 EOP
 SC
 GB
 IS
 RB
 AP
 HM
 ISF

INDUSTRIAL

OFFICE LABORATORY
 EXCLUSIVE INDUSTRIAL
 EXCLUSIVE OFFICE
 LABORATORY

K
 L
 R
 M



OL
 EI
 EOL
 HC

HEALTH CAMPUS

PLANNED

PLANNED UNIT DEVELOPMENT
 PLANNED OFFICE

Y
 U



PUD
 PO