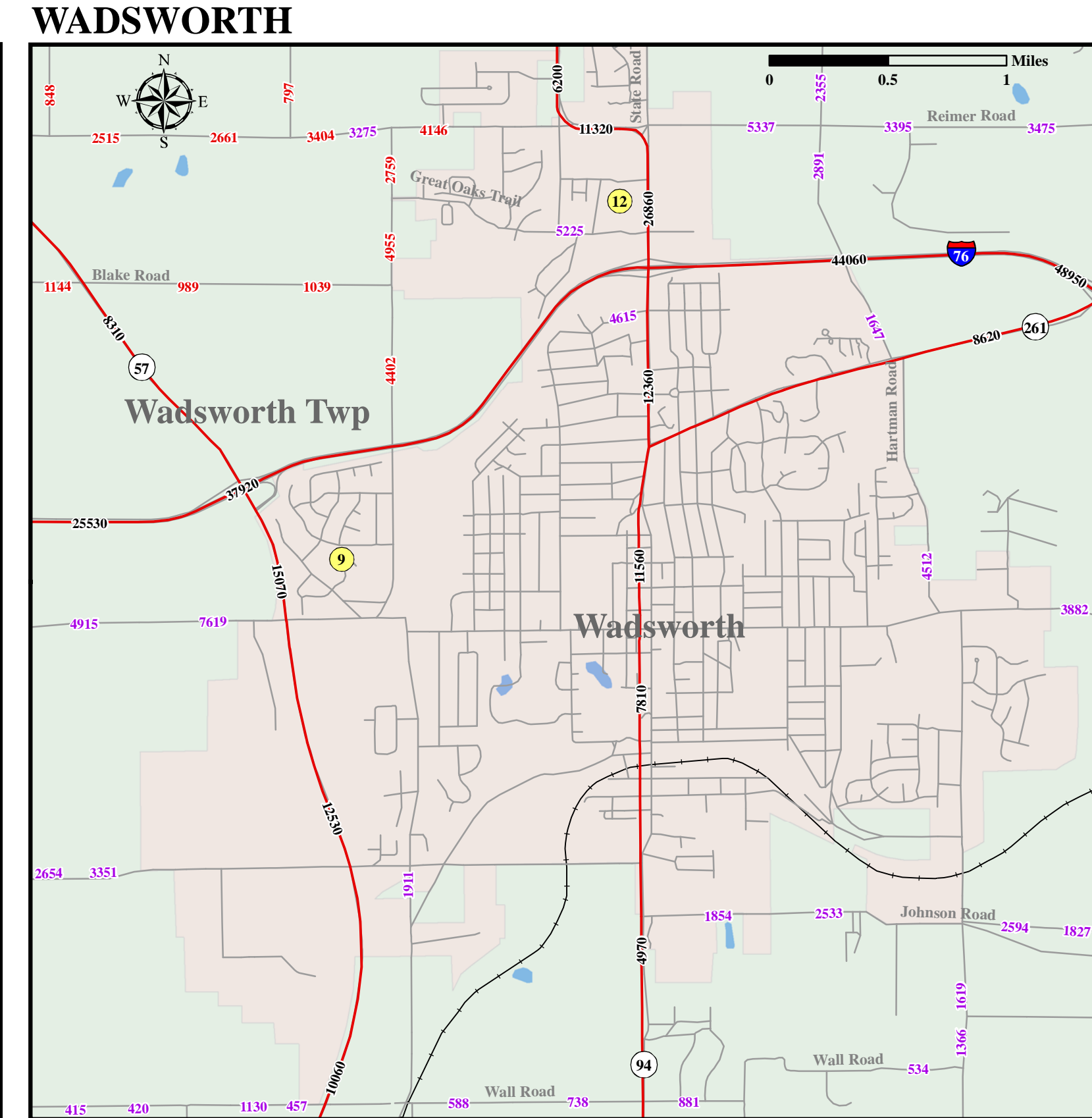
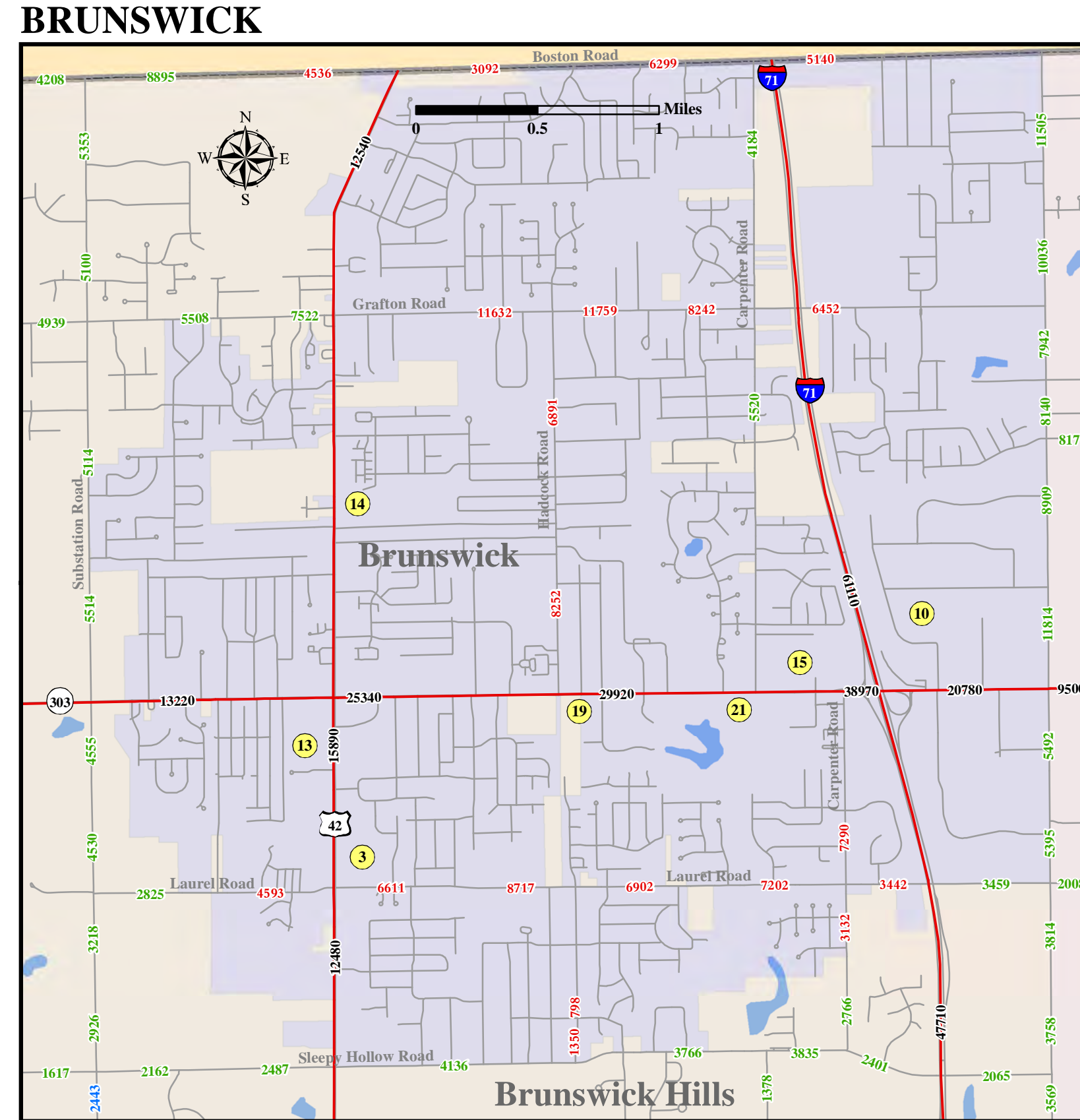
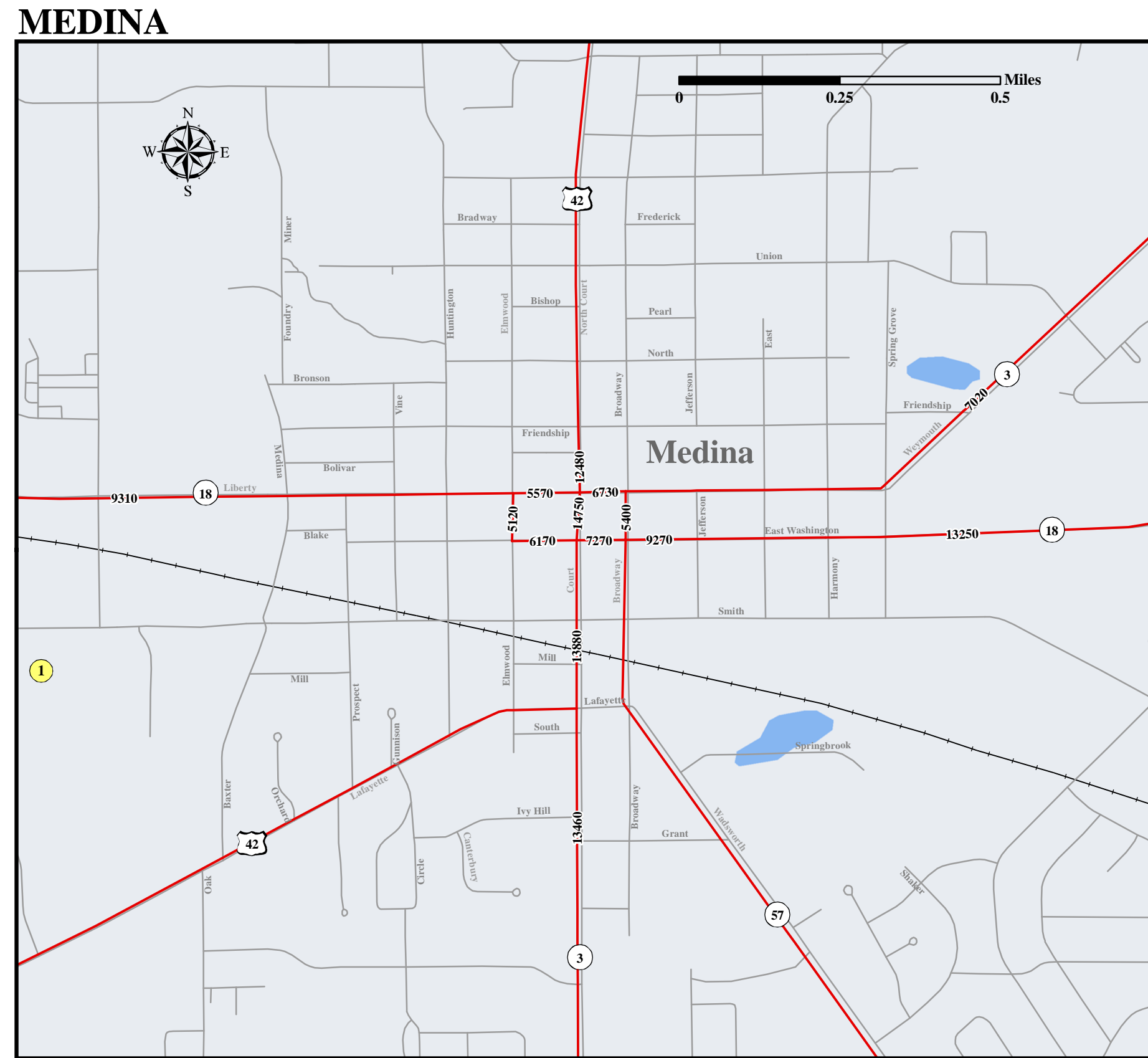


Medina County Highway Traffic Counts



MAJOR TRAFFIC GENERATORS


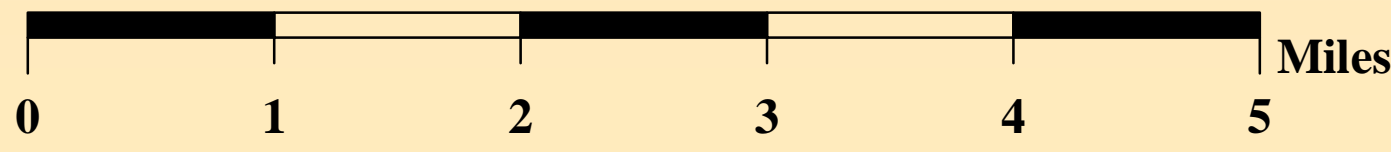
- 1 Medina County Fairgrounds
- 2 Hinckley Reservation
- 3 Laurel Square
- 4 Westfield Insurance Company
- 5 Shiloh Industries/Liverpool Ind. Park
- 6 Medina Municipal Airport
- 7 Medina General Hospital
- 8 Lodi Station Outlets
- 9 Wadsworth-Rittman Hospital
- 10 Brunswick Industrial Park
- 11 Sharon Corporate Park
- 12 Great Oaks Shopping Center
- 13 Brunswick Plaza
- 14 Hickory Ridge Plaza
- 15 Kmart Plaza
- 16 Medina Shopping Center
- 17 Medwick Market Place
- 18 Plaza 71 Shopping Center
- 19 Immediate Care Center
- 20 Lodi Community Hospital
- 21 Brunswick Towne Center

Interstate, US Routes and State Routes County and Local Roads

TRAFFIC COUNT INFORMATION

AVERAGE DAILY TRAFFIC - 24 HOURS (Both Directions)

- 0000 2010 ODOT Counts
- 0000 2010 County Engineer Counts
- 0000 2009 County Engineer and Local Counts
- 0000 2008 County Engineer Counts
- 0000 2007 County Engineer and Local Counts



The Northeast Ohio Areawide Coordinating Agency (NOACA) is a public organization serving the counties of and municipalities and townships within Cuyahoga, Geauga, Lake, Lorain and Medina (covering an area with 2.1 million people). NOACA is the Agency designated or recognized to perform the following functions:

- Serve as the Metropolitan Planning Organization (MPO), with the responsibility for comprehensive, cooperative and continuous planning for highways, public transit, and bikeways, as defined in the current transportation law.
- Perform continuous water quality, transportation-related air quality, and other environmental planning functions.
- Administer the area clearinghouse function, which includes providing local government with the opportunity to review a wide variety of local or state applications for federal funds.
- Conduct transportation and environmental planning and related demographic, economic and land use research.
- Serve as an information center for transportation, environmental and related planning.
- At NOACA's Governing Board direction, provide transportation and environmental planning assistance to the 172 units of local, general purpose government.

This publication was financed through grants from the Federal Highway Administration and the Ohio Department of Transportation and appropriations from the counties of and municipalities within Cuyahoga, Geauga, Lake, Lorain and Medina. The contents do not necessarily reflect official views or policies of the U.S. Department of Transportation or the Ohio Department of Transportation.

