


MEDINA COUNTY HIGHWAY TRAFFIC COUNTS

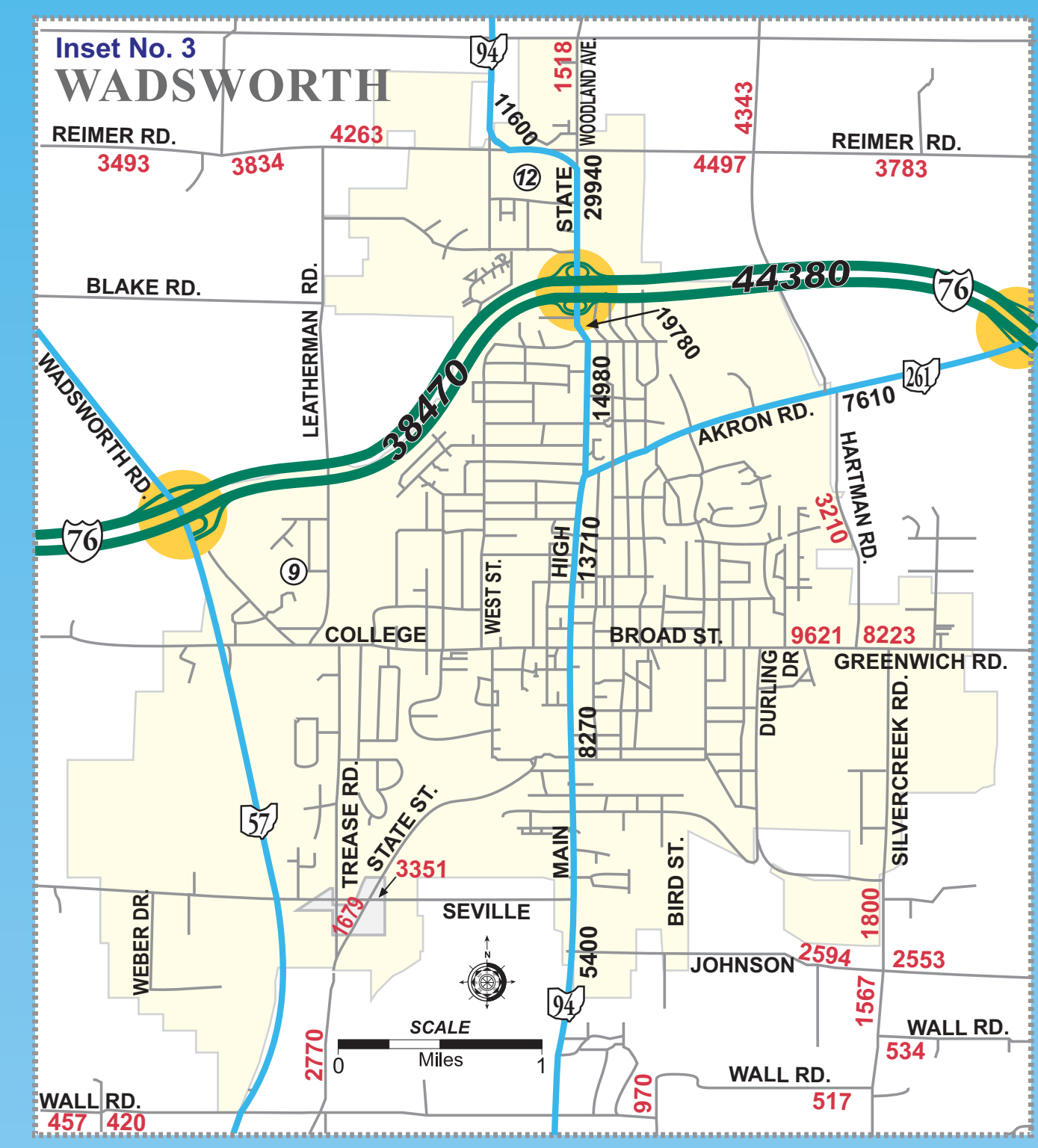
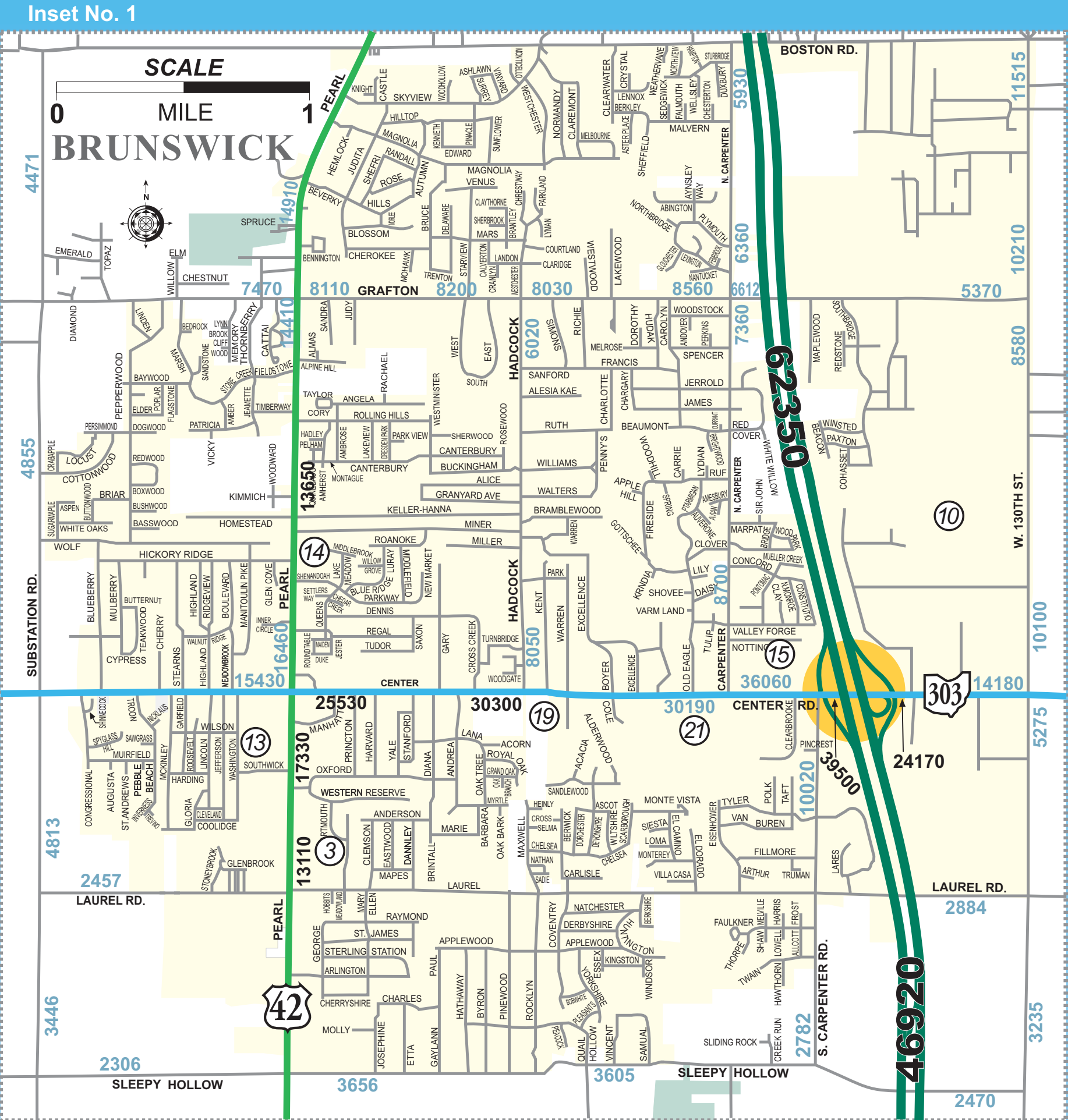
The Northeast Ohio Areawide Coordinating Agency (NOACA) is a public organization serving the counties of and municipalities and townships within Cuyahoga, Geauga, Lake, Lorain and Medina (covering an area with 2.1 million people). NOACA is the agency designated or recognized to perform the following functions:

- Serve as the Metropolitan Planning Organization (MPO), with responsibility for comprehensive, cooperative and continuous planning for highways, public transit, and bikeways, as defined in the current transportation law.
- Perform continuous water quality, transportation-related air quality and other environmental planning functions.
- Advise the area clearinghouse function, which includes providing local government with the opportunity to review a wide variety of local or state applications for federal funds.
- Conduct transportation and environmental planning and related demographic, economic and land use research.
- Serve as an information center for transportation and environmental related planning.
- At NOACA's Governing Board's direction, provide transportation and environmental planning assistance to the 172 units of local, general purpose government.

Preparation of this publication was financed through grants from the Federal Highway Administration and the Ohio Department of Transportation and appropriations from the counties of and municipalities within Cuyahoga, Geauga, Lake, Lorain and Medina. The contents do not necessarily reflect official views or policies of the U.S. Department of Transportation or the Ohio Department of Transportation.



Published July 2008



MAJOR TRAFFIC GENERATORS

1 Medina County Fairgrounds	8 Prime Outlets at Lodi	15 Kmart Plaza
2 Hinkley Reservation	9 Wadsworth Rittman Hospital	16 Medina Shopping Ctr.
3 Laurel Square	10 Brunswick Industrial Park	17 Medwick Market Place
4 Westfield Company	11 Sharon Corp. Park	18 Plaza 71
5 Shiloh Industries, Inc./Liverpool Ind. Park	12 Great Oaks Shopping Ctr.	19 Immediate Care Center
6 Medina Municipal Airport	13 Brunswick Plaza	20 Lodi Community Hospital
7 Medina General Hospital	14 Hickory Ridge Plaza	21 Towne Center

TRAFFIC INFORMATION

AVERAGE DAILY TRAFFIC - 24 HOURS
(Both Directions)

YEAR OF VOLUMES: 2006 - 2007

- 0000 2007 State Counts
- 0000 2007 Medina County Counts
- 0000 2006 Medina County Counts

— Arterials
— State Routes
— US Routes
— Interstate or limited access highway
— Interchange
 County Boundary

 Cities & Villages
 Parks

SCALE 0 1 MILE

