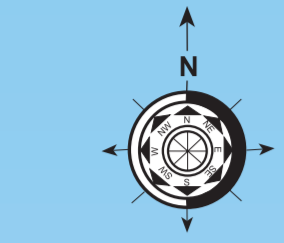


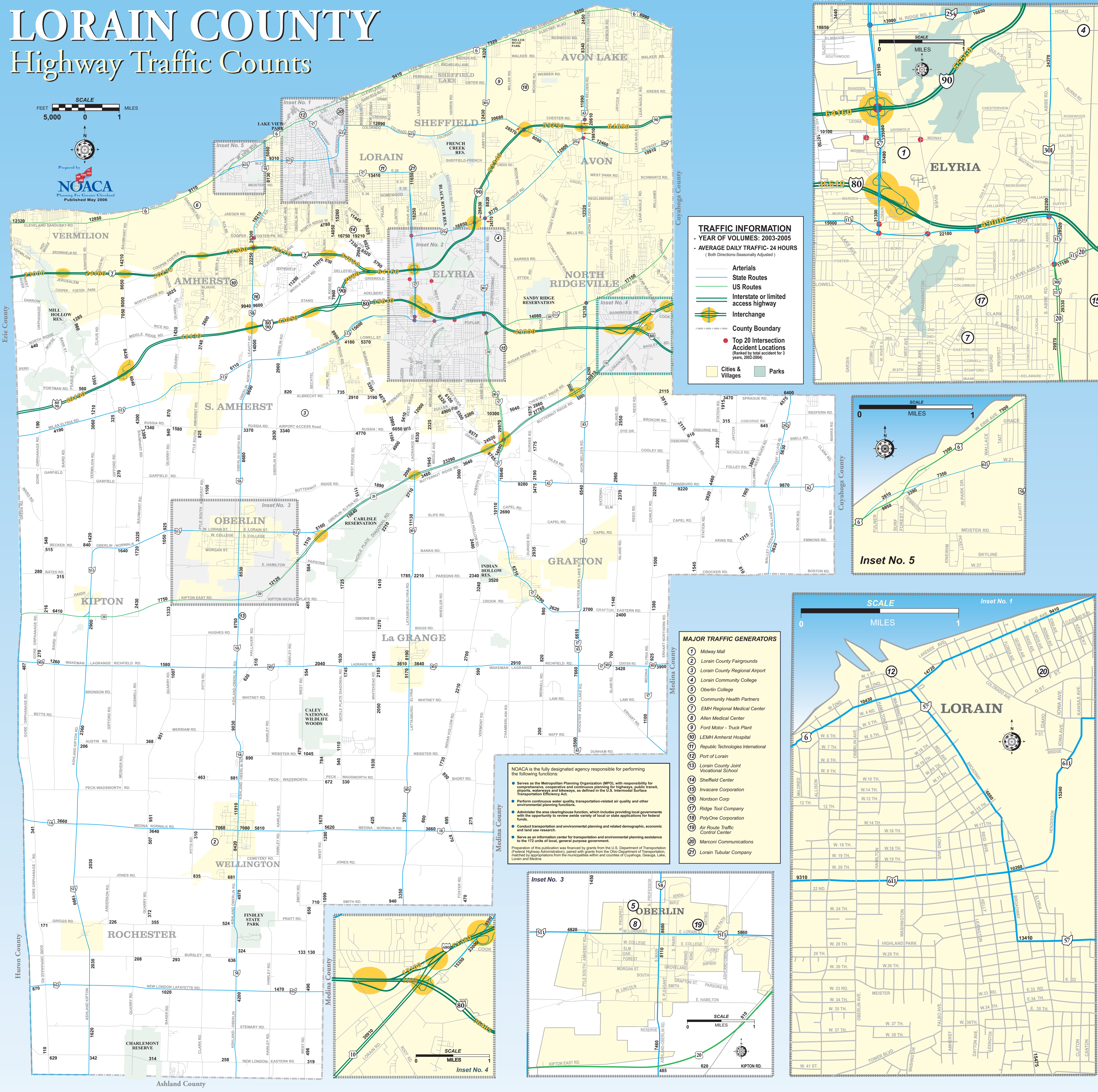
LORAIN COUNTY

Highway Traffic Counts

SCALE
5,000 0 1
FEET MILES

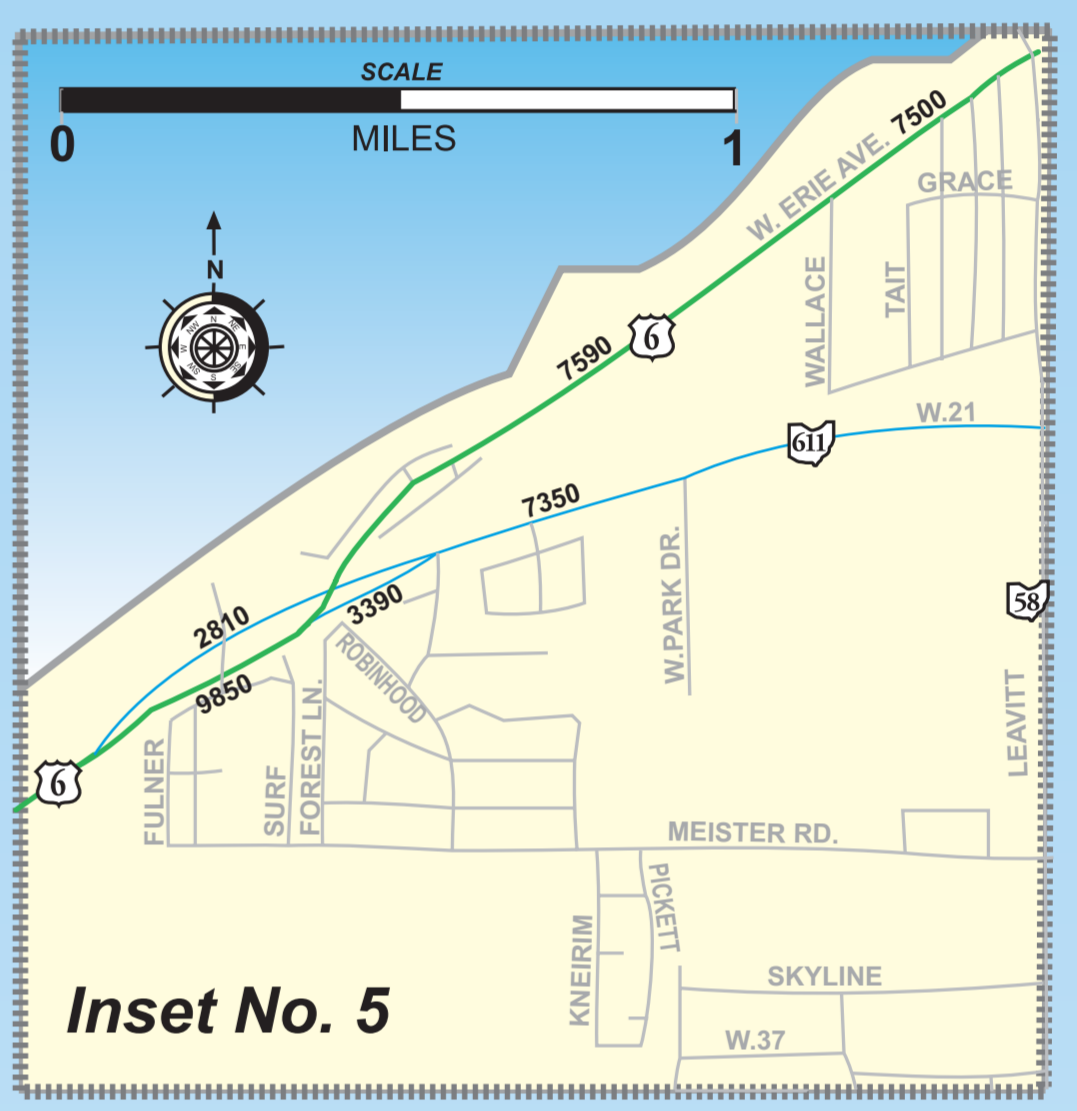
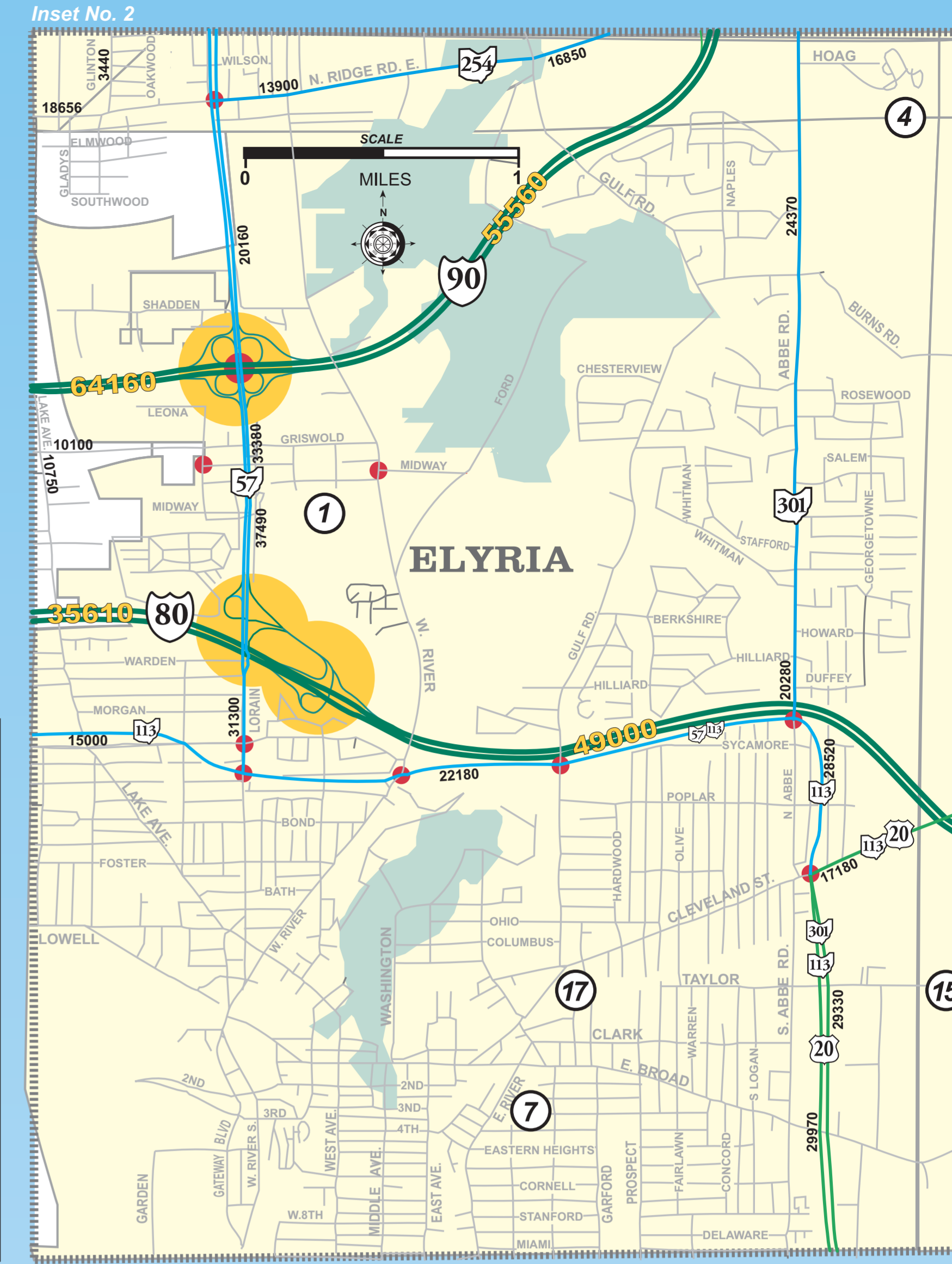


Prepared by
NOACA
Planning For Greater Cleveland
Published May 2006



TRAFFIC INFORMATION
- YEAR OF VOLUMES: 2003-2005
- AVERAGE DAILY TRAFFIC - 24 HOURS
(Both Directions-Seasonally Adjusted)

- Arterials
- State Routes
- US Routes
- Interstate or limited access highway
- Interchange
- County Boundary
- Top 20 Intersection Accident Locations (Ranked by total accident for 3 years, 2002-2004)
- Cities & Villages
- Parks



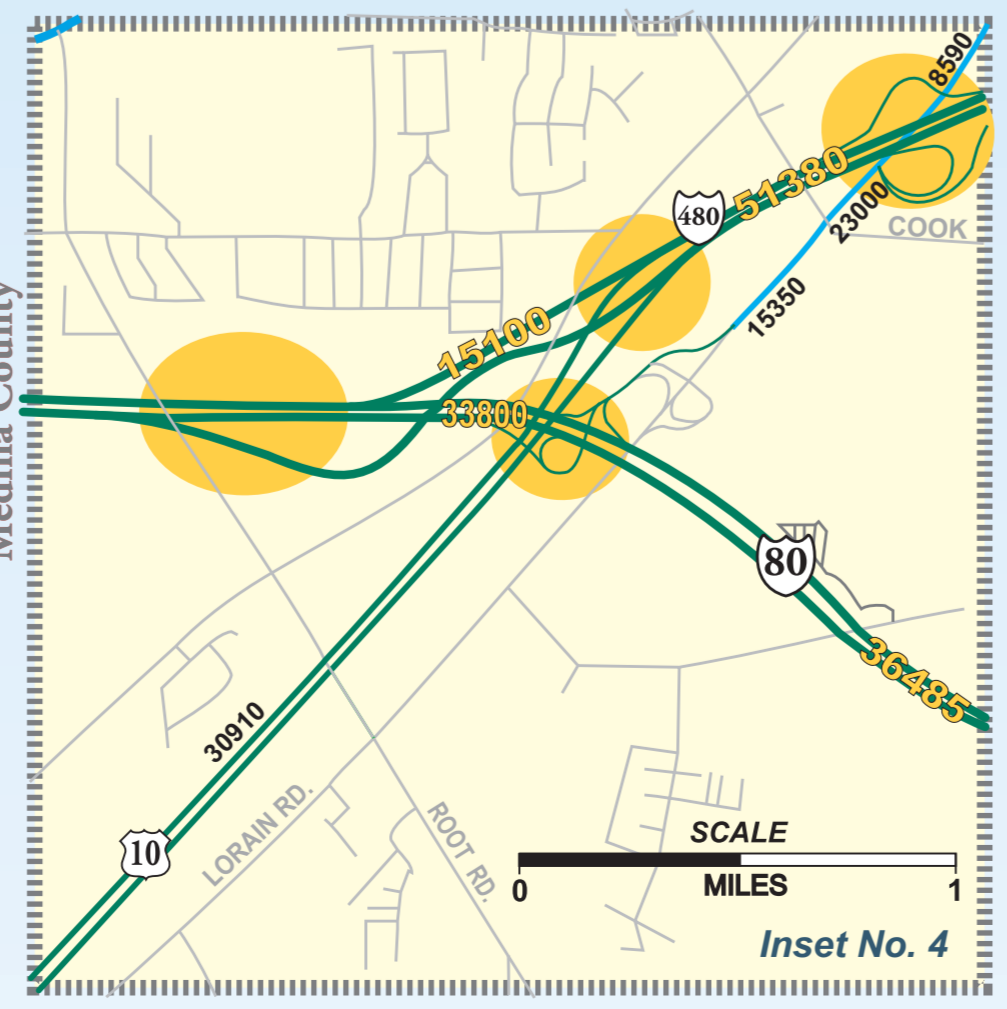
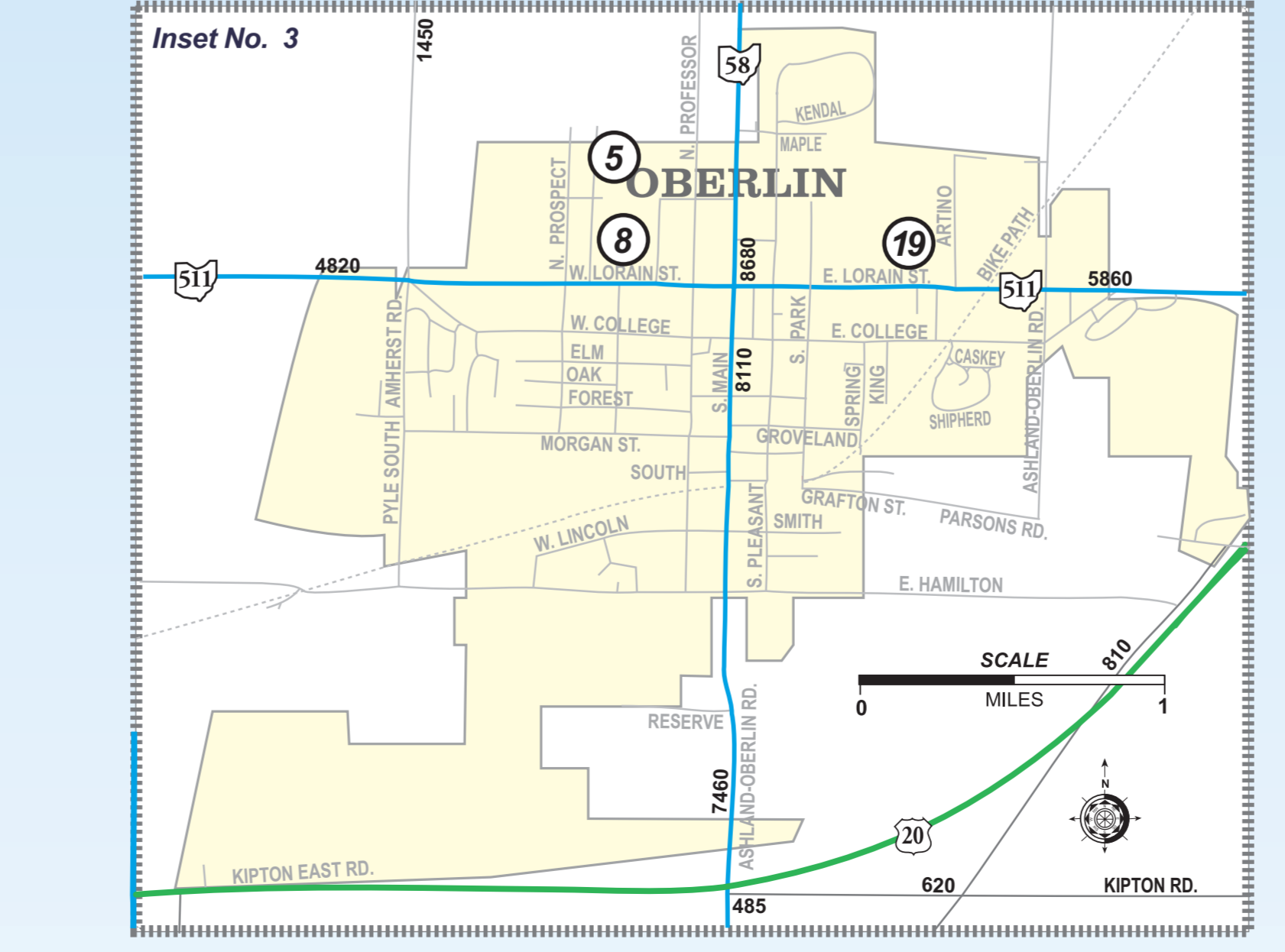
Eric County

- MAJOR TRAFFIC GENERATORS**
- Midway Mall
 - Lorain County Fairgrounds
 - Lorain County Regional Airport
 - Lorain Community College
 - Oberlin College
 - Community Health Partners
 - EMH Regional Medical Center
 - Allen Medical Center
 - Ford Motor - Truck Plant
 - LEMH Amherst Hospital
 - Republic Technologies International
 - Port of Lorain
 - Lorain County Joint Vocational School
 - Sheffield Center
 - Invacare Corporation
 - Nordson Corp
 - Ridge Tool Company
 - PolyOne Corporation
 - Air Route Traffic Control Center
 - Marconi Communications
 - Lorain Tubular Company

NOACA is the fully designated agency responsible for performing the following functions:

- Serves as the Metropolitan Planning Organization (MPO), with responsibility for comprehensive, cooperative and continuous planning for highways, public transit, airports, waterways and bikeways, as defined in the U.S. Intermodal Surface Transportation Efficiency Act.
- Perform continuous water quality, transportation-related air quality and other environmental planning functions.
- Administer the area clearinghouse function, which includes providing local governments with the opportunity to review a wide variety of local or state applications for federal funds.
- Conduct transportation and environmental planning and related demographic, economic and land use research.
- Serve as an information center for transportation and environmental planning assistance to the 172 units of local, general purpose government.

Preparation of this publication was financed by grants from the U.S. Department of Transportation (Federal Highway Administration), paired with grants from the Ohio Department of Transportation, matched by appropriations from the municipalities within and counties of Cuyahoga, Geauga, Lake, Lorain and Medina.



Huron County

Ashland County

Medina County

Medina County

Medina County

Medina County